

Petersen Road Sports Ground Field Allocation Map






ENTRY POINTS – CHECKIN USING EVA QR CODE AND SANITISING STATION



EXIT POINTS – CHECK PUT USING EVA CHECKIN AND SANITISING STATION



PARKING AREAS




SANITISING STATION – REFEREE BUCKETS



VENDOR FOOD AREAS- FOLLOW THE DISTANCING DIRECTIONS



MERCHANDISE AREA – FOLLOW THE DISTANCING DIRECTIONS



SHELTERED REFEREE AREA




MEDICAL AREA MAX 2 PERSONS AT A TIME



ADMINISTRATION AREA- STRICTLY NO SPECTATORS



AMENITIES – PORTALOOS - CLEANED REGUARLY THROUH THE DAY



AFFILAITE TENT AREAS – COVID PLANS FOR TENTS IS REQUIRED